













— Granny Gear Loop - 66 Miles —

Direction	Trip Distance		Road Name	Distance (to next turn)
<b>Start</b>	at		The Stanley Triangle on the Hockhocking Adena Bikeway	
Right	at	mile 0.0	on to Hockhocking Adena Bikeway	for 4.9 miles
Right	at	mile 4.9	on to Hockhocking Adena Bikeway (Currier Leg)	for 0.1 miles
Right	at	mile 5.0	on to Currier St.	for 0.2 miles
Left	at	mile 5.2	on to Second St. (Continue Straight at Central Ave up the Hill)	for 0.4 miles
Left	at	mile 5.6	onto Columbus Rd. - SR 550	for 6.2 miles
Right	at	mile 11.8	on to N. Peach Ridge / Dutch Creek CR 26 / CR 34	for 0.2 miles
Bear Right	at	mile 12.0	on to N. Peach Ridge - CR 26	for 1.0 miles
<b>Stop</b>	at	<b>mile 13.0</b>	for <b>Indian Trail Block</b> <i>- on the right -</i>	 
Continue	at	mile 13.0	on to N. Peach Ridge - CR 26	for 0.7 miles
Right	at	mile 13.7	on to Bean Hollow Rd. - CR 26	for 1.5 miles
<b>*Caution</b>	at	mile 13.7	<b>Long Bumpy Downhill on Bean Hollow Rd. - CR 26</b>	
Left	at	mile 15.2	on to SR 550	for 0.5 miles
Right	at	mile 15.7	on to Alderman Rd. - T 111	for 0.8 miles


**Cycle Path Bicycle Shop**  
 104 W. Union Athens, Ohio 45701 740 - 593 - 8482  
[www.AthensCyclePath.com](http://www.AthensCyclePath.com)

Direction	Trip Distance		Road Name		Distance (to next turn)	
Right	at	mile 16.5	on to	SR 13	for	0.3 miles
<b>Stop</b>	at	<b>mile 16.8</b>	for	<b><i>Brickwork Block</i></b> <i>- on the right -</i>	 	
Continue	at	mile 16.8	on	SR 13	for	1.8 miles
Right	at	mile 18.6	on	SR 13 (continues)	for	3.0 miles
Right	at	mile 21.6	on to	Main St. into Millfield	for	0.3 miles
Right	at	mile 21.9	on to	McDougal Rd. - CR 28 (after RR tracks)	for	1.3 miles
<b>Stop</b>	at	<b>mile 23.2</b>	for	<b><i>State of Ohio Block</i></b> <i>- on the right -</i>	 	
U - Turn	at	mile 23.2	on	McDougal Rd. - CR 28	for	1.2 miles
Right	at	mile 24.4	on to	Main St. in Millfield	for	0.2 miles
Right	at	mile 24.6	on to	Millfield Rd. - CR 27	for	1.3 miles
Right - Left	at	mile 25.9	on	Millfield Rd. - CR 27	for	1.2 miles
Right - Left	at	mile 27.1	on to	Jacksonville Rd. - CR 27	for	2.1 miles
Continue	at	mile 29.2	on to	Sixth St. - Jacksonville (after RR tracks)	for	0.2 miles
Right	at	mile 29.4	on to	SR 13 - Main St., Jacksonville	for	1.0 miles
Right	at	mile 30.4	on to	SR 329	for	1 Block
Left	at	mile 30.4	on to	Valley St.	for	1 Block
Continue	at	mile 30.5	on to	Congress Run Rd. - CR 32 (after RR tracks)	for	0.7 miles
Right @ Stop	at	mile 31.2	on	Congress Run Rd. - CR 32 (continues)	for	1.6 miles
<b>Stop</b>	at	<b>mile 32.8</b>	for	<b><i>Cat's Paw Block</i></b> <i>- on the right -</i>	 	
Left	at	mile 32.8	on to	SR 78 West	for	1.1 miles


**Cycle Path Bicycle Shop**  
 104 W. Union Athens, Ohio 45701 740 - 593 - 8482  
[www.AthensCyclePath.com](http://www.AthensCyclePath.com)

Direction	Trip Distance			Road Name	Distance (to next turn)	
Left	at	mile 33.9	on to	SR 13 South / SR 78 West	for	1.0 miles
Right	at	mile 34.9	on to	SR 78 West	for	5.1 miles
Left - Right	at	mile 40.0	on	SR 78 West	for	0.1 miles
Left @ Stop	at	mile 40.1	on	SR 78 West -Murray City	for	3.8 miles
Right	at	mile 43.9	on to	Marietta Ave. - Buchtel	for	0.6 miles
Continue	at	mile 44.5	on to	Bessemer Rd. - T 32	for	0.6 miles
Bear Right	at	mile 45.1	on to	Wood Lane Dr. (Trash Pile Rd.)	for	1.6 miles
Left	at	mile 46.7	on to	Pleasant View (into Nelsonville)	for	0.5 miles
Left	at	mile 47.2	on to	Fort St.	for	0.3 miles
Right - Left @ Light	at	mile 47.5	on to	Nelsonville Public Square	for	0.1 miles
Right	at	mile 47.6	on to	Columbus St.	for	0.1 miles
Left	at	mile 47.7	on to	September St.	for	0.1 miles
Continue @ Light	at	mile 47.8	on to	Hocking Parkway	for	1.3 miles
Left	at	mile 49.1	over	RR Tracks - still Hocking Parkway	for	0.4 miles
<b>Stop</b>	at	<b>mile 49.5</b>	for	<b><i>Star Brick Block</i></b> <i>- on the right -</i>		
Continue	at	mile 49.5	on to	Hocking Parkway	for	0.1 miles
Right	at	mile 49.6	on to	Bikeway Access Rd.	for	0.1 miles
Left	at	mile 49.7	on to	Hockhocking Adena Bikeway	for	11.7 miles
Bear Right	at	mile 61.4	on to	Hockhocking Adena Bikeway	for	4.6 miles
<b>Finish</b>	at	mile 66.0	at	The Stanley Triangle on the Hockhocking Adena Bikeway		

	<b>Cycle Path Bicycle Shop</b> 104 W. Union Athens, Ohio 45701 740 - 593 - 8482 <a href="http://www.AthensCyclePath.com">www.AthensCyclePath.com</a>
---	--