







Athens County Quilt Barn Cycling Challenge









— Two Tired Loop - 40 Miles —

Direction	Trip Distance		Road Name	Distance (to next turn)
Start	at		The Stanley Triangle on the Hockhocking Adena Bikeway	
Left	at	mile 0.0	on to Hockhocking Adena Bikeway	for 1.3 miles
Right	at	mile 1.3	on to East State St.	for 0.5 miles
Left	at	mile 1.8	on to Della Dr. - CR 52 toward State Hwy Patrol	for 1.2 miles
* Left	at	mile 3.0	on to US 50 / 32 East	for 1.0 miles
*Caution	at	mile 3.0	*Crossing 4 Lane Highway *Busy Intersection *Ride on the Right Shoulder	
Right	at	mile 4.0	on to South Canaan Rd. - CR 24A	for 0.3 miles
Stop	at	mile 4.3	for	"A" Block <i>- on the right -</i>  
Left	at	mile 4.3	on to South Canaan Rd. - CR 24	for 6.5 miles
*Left	at	mile 10.8	on to US 50 / 32 West	for 1.4 miles
*Caution	at	mile 10.8	*Crossing 4 Lane Highway *Busy Intersection *Ride on the Right Shoulder	
Right	at	mile 12.2	on to SR 329 North	for 1.3 miles
Stop	at	mile 13.5	for	Buckeye Block <i>- on the left -</i>  
Continue	at	mile 13.5	on SR 329	for 1.0 miles



Cycle Path Bicycle Shop
 104 W. Union Athens, Ohio 45701 740 - 593 - 8482
www.AthensCyclePath.com

Direction	Trip Distance			Road Name	Distance (to next turn)	
Continue	at	mile 14.5	on	SR 329 through Stewart	for	3.2 miles
Stop	at	mile 17.7	for	<i>Ridges Arrow Block</i> <i>- on the right -</i>		
Continue	at	mile 17.7	on	SR 329	for	6.7 miles
Stop	at	mile 24.4	for	<i>Ridges Cross & Clover Block</i> <i>- on the right -</i>		
Left	at	mile 24.4	on to	SR 550 West / SR 329 North	for	1.5 miles
Continue	at	mile 25.9	on to	SR 550 West (in Amesville)	for	2.3 miles
Left	at	mile 28.2	on to	SR 690 South	for	2.1 miles
Left	at	mile 30.3	on to	Mush Run Rd. - CR 34	for	1.1 miles
Stop	at	mile 31.4	for	<i>Jacob's Ladder Barn</i> <i>- on the right -</i>		
U - Turn	at	mile 31.4	on	Mush Run Rd. - CR 34	for	1.1 miles
Left	at	mile 32.5	on to	SR 690 South	for	2.9 miles
*Right	at	mile 35.4	on to	US 50 / 32 West	for	1.6 miles
*Caution	at	mile 35.4		*Busy 4 Lane Highway *Ride on the Right Shoulder		
Right	at	mile 37.0	on to	Della Dr. - CR 52	for	1.1 miles
Right	at	mile 38.1	on to	East State St.	for	0.6 miles
Left then Right	at	mile 38.7	on to	Hockhocking Adena Bikeway	for	1.3 miles
Finish	at	mile 40.0	at	The Stanley Triangle on the Hockhocking Adena Bikeway		



Cycle Path Bicycle Shop
 104 W. Union Athens, Ohio 45701 740 - 593 - 8482
www.AthensCyclePath.com